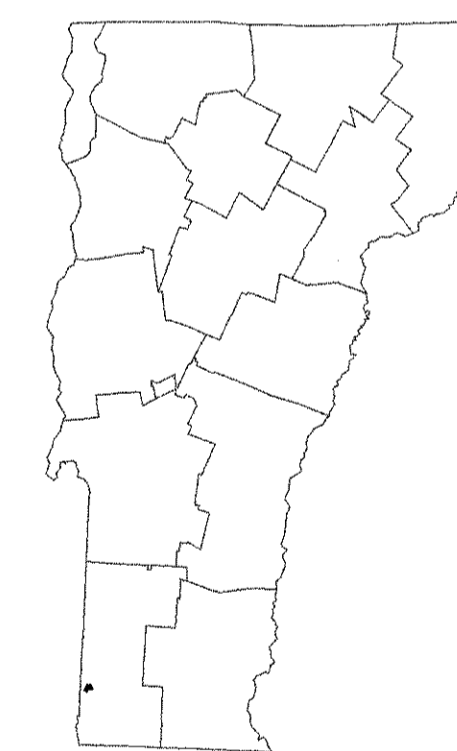
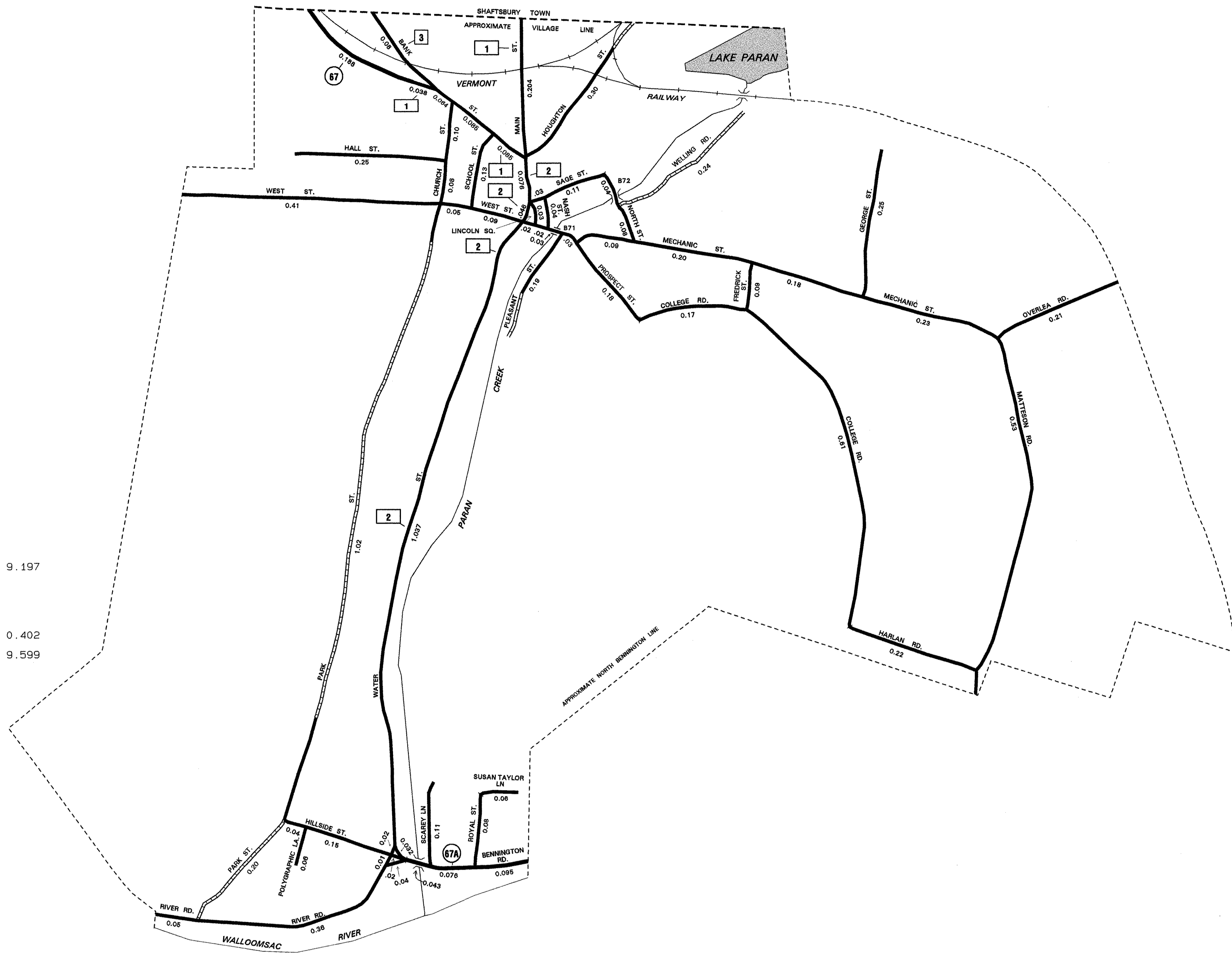


MILEAGE SUMMARY

CLASS 1 TOWN HIGHWAYS:			
NO. 1	0.476		
NO. 2	1.191		
TOTAL CLASS 1 TOWN HWYS.	1.667		
CLASS 2 TOWN HIGHWAYS:			
NO. 3	0.080		
TOTAL CLASS 2 TOWN HWYS.	0.080		
CLASS 3 TOWN HIGHWAYS:			
TOTAL CLASS 3 TOWN HWYS.	7.450		
TOTAL TOWN HWYS.			9.197
STATE HIGHWAYS:			
INTERSTATE RAMP	0.000		
TOTAL INTERSTATE HWYS.	0.000		
STATE HWY. 67	0.188		
STATE HWY. 67A	0.214		
TOTAL NON-INTERSTATE HWYS.	0.402		
TOTAL STATE HWYS.			0.402
TOTAL TRAVELLED HWYS., FEB. 10, 2003			9.599
(EXCLUDES CLASS 4 MILEAGE)			



- HIGHWAYS**
- INTERSTATE
 - STATE HIGHWAY SYSTEM
 - TOWN HIGHWAY SYSTEM
 - IMPASSABLE OR UNTRAVELED
 - DISCONTINUED
 - LEGAL TRAIL
 - FOOT TRAIL

- 88 INTERSTATE ROUTE
- 2 U.S. NUMBERED ROUTE
- 3 STATE NUMBERED ROUTE
- 7 INTERCHANGE NUMBER
- 4 CLASS 1 TOWN HIGHWAY
- 2 CLASS 2 TOWN HIGHWAY
- 3 CLASS 3 TOWN HIGHWAY
- 4 CLASS 4 TOWN HIGHWAY

- NFR** NATIONAL FOREST ROAD
- SFH** STATE FOREST HIGHWAY
- BRIDGE OR CULVERT < 6'
 - BRIDGE OR CULVERT 6' - 20'
 - BRIDGE GREATER THAN 20'
 - COVERED BRIDGE

- ROAD SURFACE TYPES**
- STATE PAVED
 - OTHER PAVED
 - STATE GRAVEL
 - OTHER GRAVEL
 - GRADED AND DRAINED
 - UNIMPROVED/PRIMITIVE

- NATURAL FEATURES**
- SINGLE LINE STREAM
 - OPEN WATER
 - SWAMP


- POLITICAL SUBDIVISIONS**
- STATE BOUNDARY
 - COUNTY BOUNDARY
 - TOWN BOUNDARY
 - CITY BOUNDARY
 - VILLAGE BOUNDARY
 - URBAN COMPACT BOUNDARY

- OTHER TRANSPORTATION**
- RAILROAD
 - AIRPORT TERMINAL

- MISCELLANEOUS**
- DAM

VERMONT GENERAL HIGHWAY MAP VILLAGE OF NORTH BENNINGTON

PREPARED BY THE
VERMONT AGENCY OF TRANSPORTATION
PROGRAM DEVELOPMENT DIVISION
IN COOPERATION WITH
U.S. DEPARTMENT OF TRANSPORTATION
FEDERAL HIGHWAY ADMINISTRATION



DISCLAIMER:
Highway and bridge data by Vermont Agency of Transportation, Division of Technical Services. All other data from Vermont Center for Geographic Information.